

3rd CYCLE NAAC ACCREDITATION PROCESS-2024

CRITERION: 7 - Institutional Values and Best Practices


Key Indicator: 7.1: Institutional values and Social responsibilities

Metric 7.1.2 - The Institution has facilities and initiatives for

1. Alternate source of energy and energy conservation measures
2. Water conservation
3. Green campus initiatives
4. Disabled –friendly, barrier free environment

Geotagged Photo




[DR SANDIP KUMAR BASAK]
Principal, Sarat Centenary College
Principal & Secretary,
Sarat Centenary College
P.O.- Dhaniakhali, Dist.- Hooghly

1. Alternate source of energy and energy conservation measures



 **GPS Map Camera**



Dhaniakhali, West Bengal, India

Tarakeswar - Dhaniakhali Road, Dist Hooghly, Inathnagar, Madanmohan Tola, Dhaniakhali, Chapabere, West Bengal 712302, India

Lat 22.966399°


Long 88.104003°

01/08/24 02:22 PM GMT +05:30

Water conservation



Green campus initiatives



Green campus initiatives



Disabled –friendly, barrier free environment



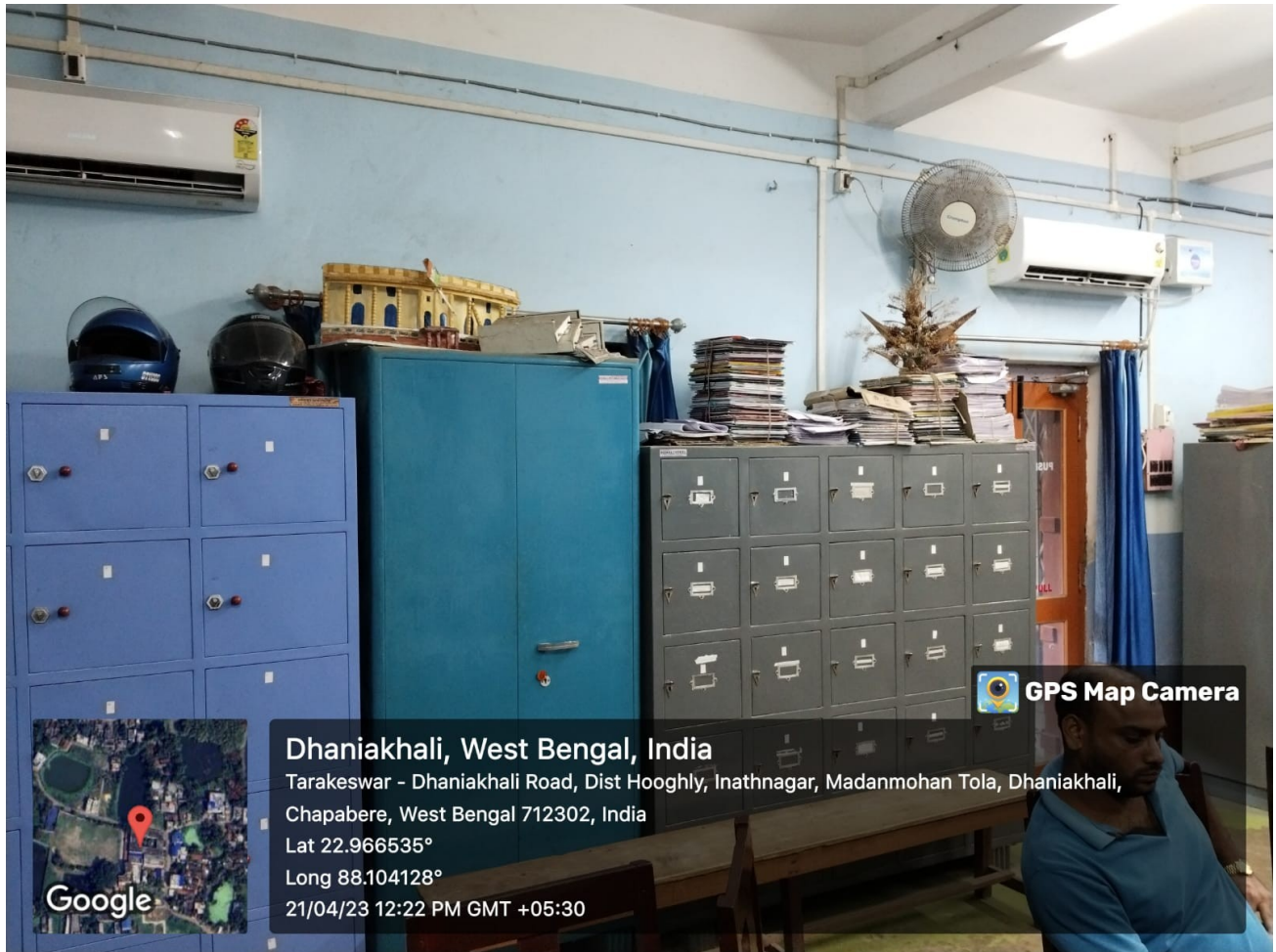
Office



CCTV Surveillance



Air conditioners



Dhaniakhali, West Bengal, India

Tarakeswar - Dhaniakhali Road, Dist Hooghly, Inathnagar, Madanmohan Tola, Dhaniakhali, Chapabere, West Bengal 712302, India

Lat 22.966535°

Long 88.104128°

21/04/23 12:22 PM GMT +05:30

GPS Map Camera

Girls common room



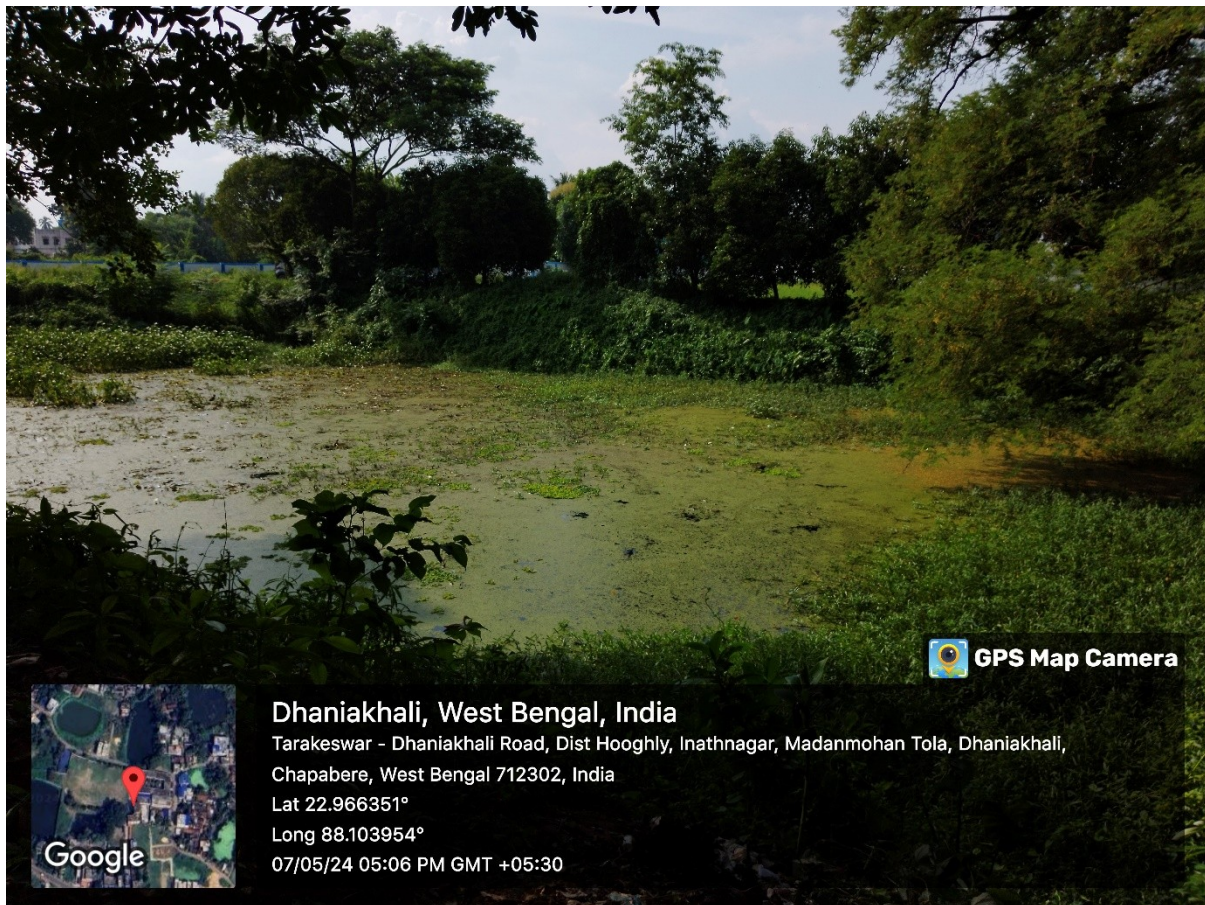
Fresh drinking water facilities



Clean toilets



Ecological biodiversity (pond)



Yoga room



AIR POLLUTION MEASURING DEVICE



PM2.5 Monitor Ver.1.0

connected to RN4870-75C7



2024/08/03 15:43:45

PM2.5

3 $\mu\text{g}/\text{m}^3$

Temp.

0.0°C

Humi.

0.0%Rh

Press.

1000.01hPa

latitude

22.96551170

longtitude

88.10182900

PM2.5 Trend

15:38

— PM 2.5 [$\mu\text{g}/\text{m}^3$]


upload data log

receive data log

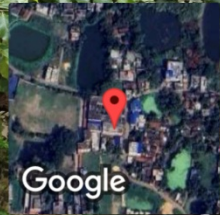
15:43:45 : Data received. RN4870-75C7_20240803.dat
15:42:46 : Data received. RN4870-75C7_20240803.dat
15:41:46 : Data received. RN4870-75C7_20240803.dat
15:40:47 : Data received. RN4870-75C7_20240803.dat
15:39:48 : Data received. RN4870-75C7_20240803.dat
15:38:49 : Data received. RN4870-75C7_20240803.dat

Waiting for receive data

CAMPUS GARDEN



GPS Map Camera



Dhaniakhali, West Bengal, India

Tarakeswar - Dhaniakhali Road, Dist Hooghly, Inathnagar, Madanmohan Tola, Dhaniakhali,
Chapabere, West Bengal 712302, India

Lat 22.966394°

Long 88.104303°

04/04/23 04:29 PM GMT +05:30



CLEAN TOILET



CLEAN TOILET



Dhaniakhali, West Bengal, India

Tarakeswar - Dhaniakhali Road, Dist Hooghly, Inathnagar, Madanmohan Tola,
Dhaniakhali, Chapabere, West Bengal 712302, India

Lat 22.96644°

Long 88.104227°

26/04/22 01:32 PM GMT +05:30

CLEAN TOILET



NEST FOR BIRDS



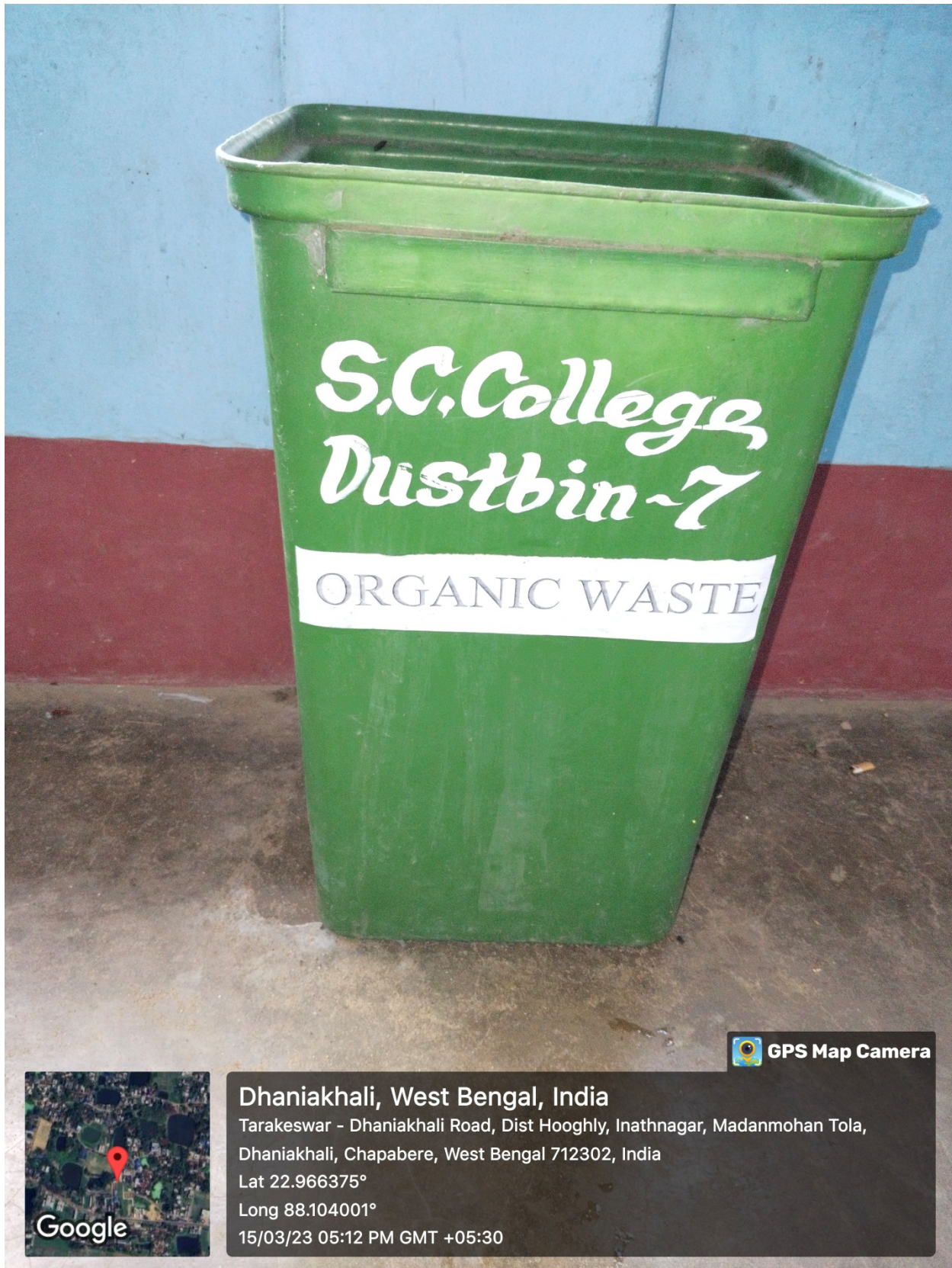
PAPER WASTE MANAGEMENT



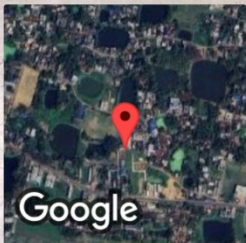
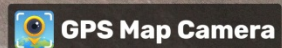
PLASTIC WASTE MANAGEMENT



METAL WASTE MANAGEMENT



ORGANIC WASTE MANAGEMENT



Dhaniakhali, West Bengal, India


Tarakeswar - Dhaniakhali Road, Dist Hooghly, Inathnagar, Madanmohan Tola,
Dhaniakhali, Chapabere, West Bengal 712302, India

Lat 22.966375°

Long 88.104001°

15/03/23 05:13 PM GMT +05:30



 **GPS Map Camera**

Dhaniakhali, West Bengal, India

Tarakeswar - Dhaniakhali Road, Dist Hooghly, Inathnagar, Madanmohan Tola,
Dhaniakhali, Chapabere, West Bengal 712302, India

Lat 22.966351°

Long 88.103954°

21/04/23 10:07 PM GMT +05:30

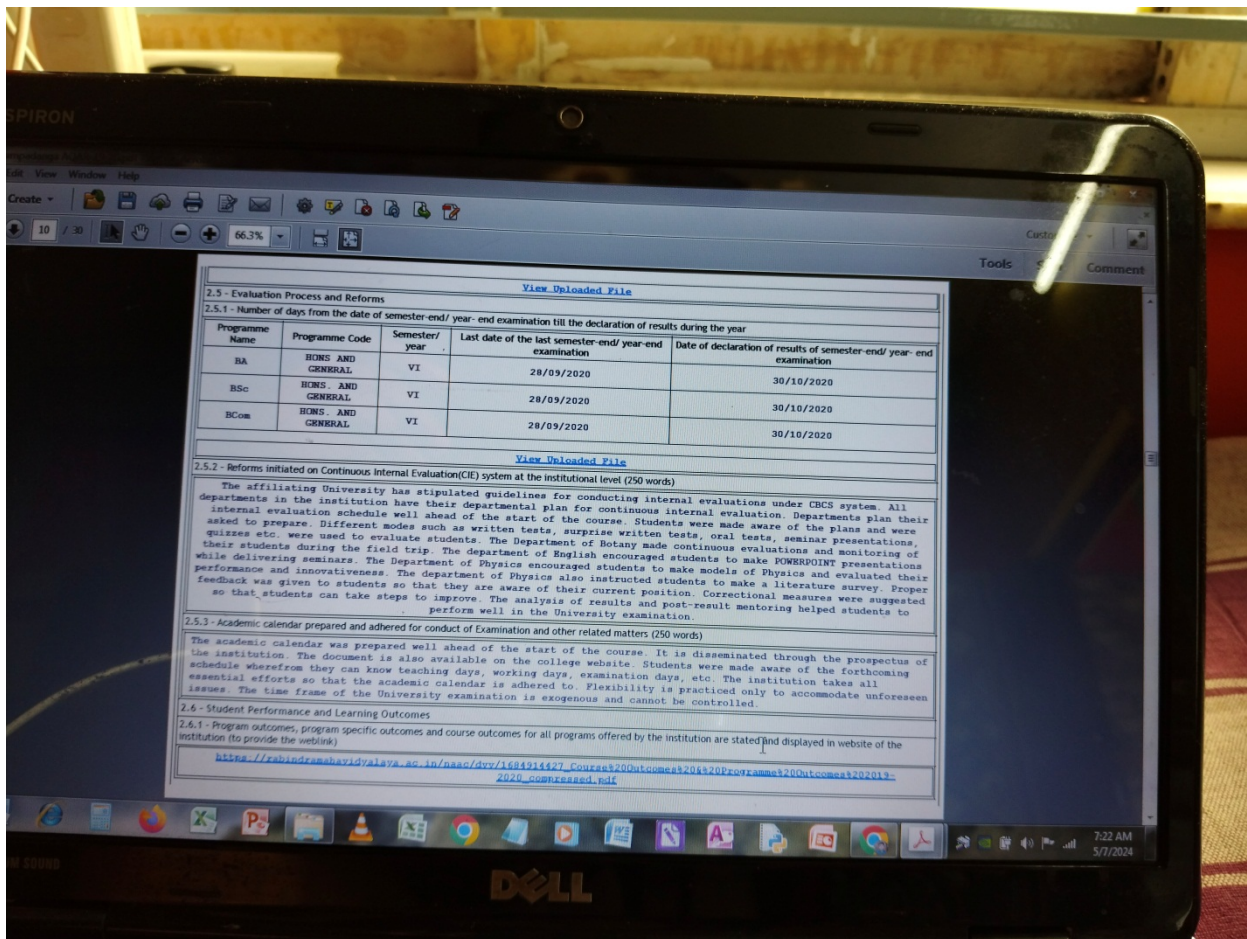
RAMP



CLEAN DRINKING WATER



CLEAN DRINKING WATER FOR STUDENTS



SIGNAGE BOARD